



### Discover the Mountains of Mystery...

Scenic drive (approx. 115km) is spectacular driving west in the morning. Includes Chester Pass Rd, Stirling Range Drive, Red Gum Pass Rd, Salt River Rd and Formby South Rd. Reverse the drive in the afternoon so that the sun is behind you as you drive through the mountains.

- Stirling Range Drive (Chester Pass Rd to Red Gum Pass Rd) - 42km
- Chester Pass Rd to Mt Hassell (12) - 4km
- Mt Hassell (12) to Talyuberlup (13) - 17km
- Talyuberlup (13) to scenic lookout (14) - 4km
- Scenic lookout (14) to Mt Magog (15) - 1.7km
- Mt Magog (15) loop drive to White Gum Flats (16) - 600m
- White Gum Flats (16) to Baby Barnett Hill (17) - 10.3km
- Baby Barnett Hill (17) to Red Gum Pass Rd - 5km

### MUDMAP—STIRLING RANGE NATIONAL PARK

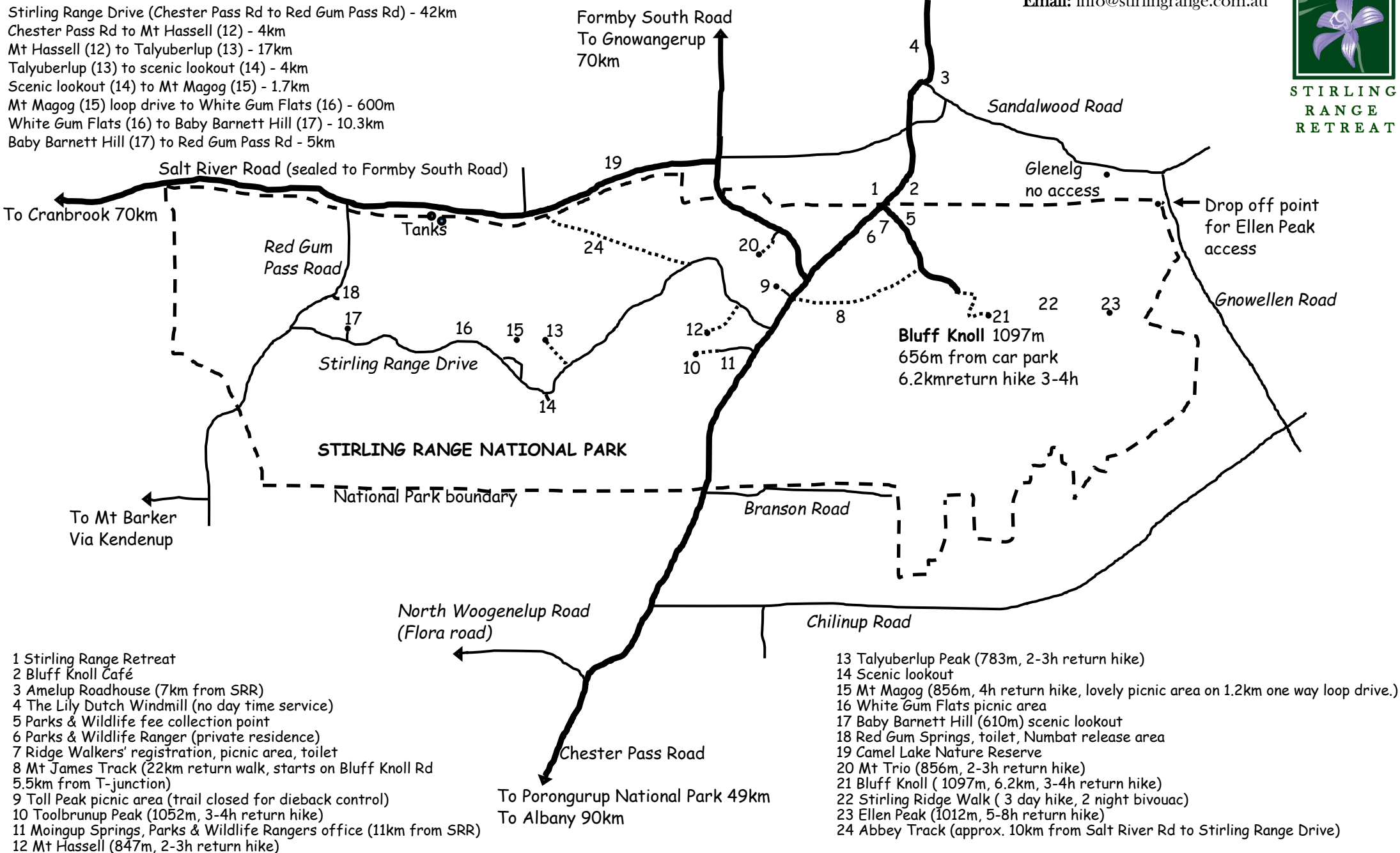
-  Sealed roads
-  Gravel roads

### STIRLING RANGE RETREAT

Opposite Bluff Knoll Rd  
8639 Chester Pass Road  
Amelup, WA 6338  
**Phone:** 08 98279229  
**Email:** info@stirlingrange.com.au



STIRLING  
RANGE  
RETREAT



- 1 Stirling Range Retreat
- 2 Bluff Knoll Café
- 3 Amelup Roadhouse (7km from SRR)
- 4 The Lily Dutch Windmill (no day time service)
- 5 Parks & Wildlife fee collection point
- 6 Parks & Wildlife Ranger (private residence)
- 7 Ridge Walkers' registration, picnic area, toilet
- 8 Mt James Track (22km return walk, starts on Bluff Knoll Rd 5.5km from T-junction)
- 9 Toll Peak picnic area (trail closed for dieback control)
- 10 Toolbrunup Peak (1052m, 3-4h return hike)
- 11 Moingup Springs, Parks & Wildlife Rangers office (11km from SRR)
- 12 Mt Hassell (847m, 2-3h return hike)

- 13 Talyuberlup Peak (783m, 2-3h return hike)
- 14 Scenic lookout
- 15 Mt Magog (856m, 4h return hike, lovely picnic area on 1.2km one way loop drive.)
- 16 White Gum Flats picnic area
- 17 Baby Barnett Hill (610m) scenic lookout
- 18 Red Gum Springs, toilet, Numbat release area
- 19 Camel Lake Nature Reserve
- 20 Mt Trio (856m, 2-3h return hike)
- 21 Bluff Knoll ( 1097m, 6.2km, 3-4h return hike)
- 22 Stirling Ridge Walk ( 3 day hike, 2 night bivouac)
- 23 Ellen Peak (1012m, 5-8h return hike)
- 24 Abbey Track (approx. 10km from Salt River Rd to Stirling Range Drive)